

Notes:

ALL TRAFFIC MANAGEMENT TO BE DESIGNED AND INSTALLED IN ACCORDANCE WITH TSM CHAPTER 8, INCLUDING SIZE OF TEMPORARY SIGNS.

SIGNS SHOULD BE PLACED WHERE THEY WILL BE CLEARLY SEEN, AVOID VISIBILITY OBSTRUCTION AND CAUSE MINIMUM INCONVENIENCE TO DRIVERS/ CYCLISTS.

Qty: 2 Ref: 13.9 Schedule 13-9: Temporary Information	CCTV IN OPERATION
Qty: 2 Ref: 13.9 Schedule 13-9: Temporary Information	
Qty: 2 Ref: 13.9 Schedule 13-9: Temporary Information	
Qty: 1 Ref: 2702 Start of temporary diversion route	Diversion
Qty: 1 Ref: 2702 Start of temporary diversion route	Diversion
Qty: 2 Ref: 2702 End of temporary diversion route	Diversion ENDS
Qty: 3 Ref: 2703 Direction of temporary diversion route from junction ahead	Diverted traffic
Qty: 3 Ref: 2703 Direction of temporary diversion route from junction ahead	Diverted traffic
Qty: 3 Ref: 2704 Direction of temporary diversion route	Diverted traffic
Qty: 3 Ref: 2704 Direction of temporary diversion route	Diverted traffic
Qty: 4 Ref: 7001 Road works ahead	
Qty: 2 Ref: 7010-FP-13-9 Nature of temporary hazard ahead - Road Closed	ROAD CLOSED
Qty: 4 Ref: 7010-FP-13-9 Nature of temporary hazard ahead - Road Ahead Closed	ROAD AHEAD CLOSED
Qty: 3 Ref: 7105 Lane closure barrier	


C01	01/04/25	Original	NP	OW	NF
Rev	Date	Description	Drm	Chkd	App
Revisions					

Client



SUFFOLK HIGHWAYS
www.suffolk.gov.uk/highways

Drawing Originator



M GROUP Highways

Phoenix House,
3 Goddard Road,
Ipswich,
Suffolk,
IP1 5NP

This drawing is copyright of M GROUP Highways and shall not be reproduced without prior written permission


Drawing Status


For Information

Title

U7060 Baxters Green, Wickhambrook 276125

Notes:

 Road Closure

 Diversion route

Project Name

Road Closure + Diversion

Sheet Size	Scale	Drawn by	Checked by	Approved by
A3	NTS	NP	OW	NF
Drawn Date		Checked Date		Approved Date
01/04/25		01/04/25		01/04/25

Drawing Number		Status	Rev
276125-SH-TTM-DR-CH-0101		S2	C01