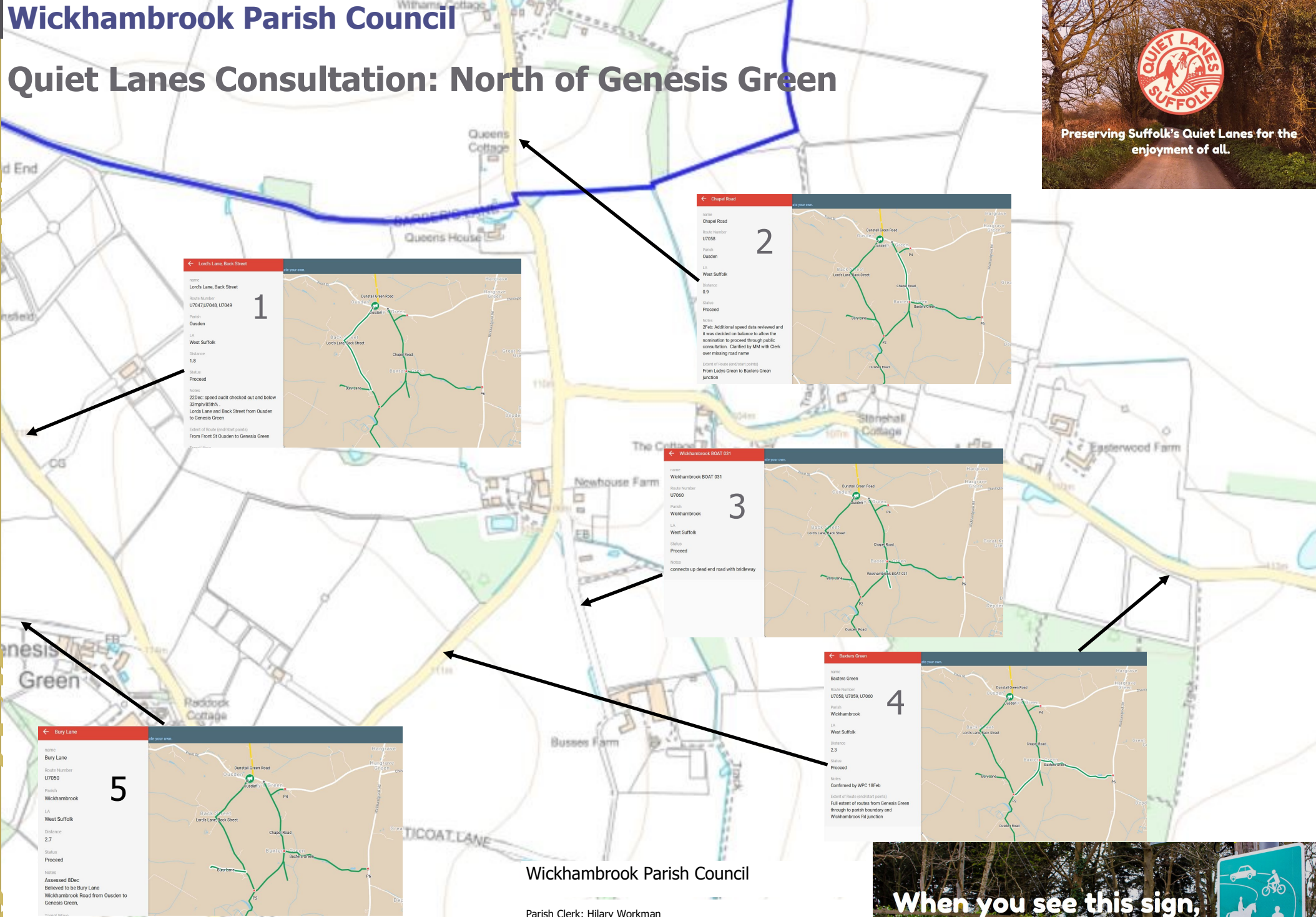


Quiet Lanes Consultation: North of Genesis Green



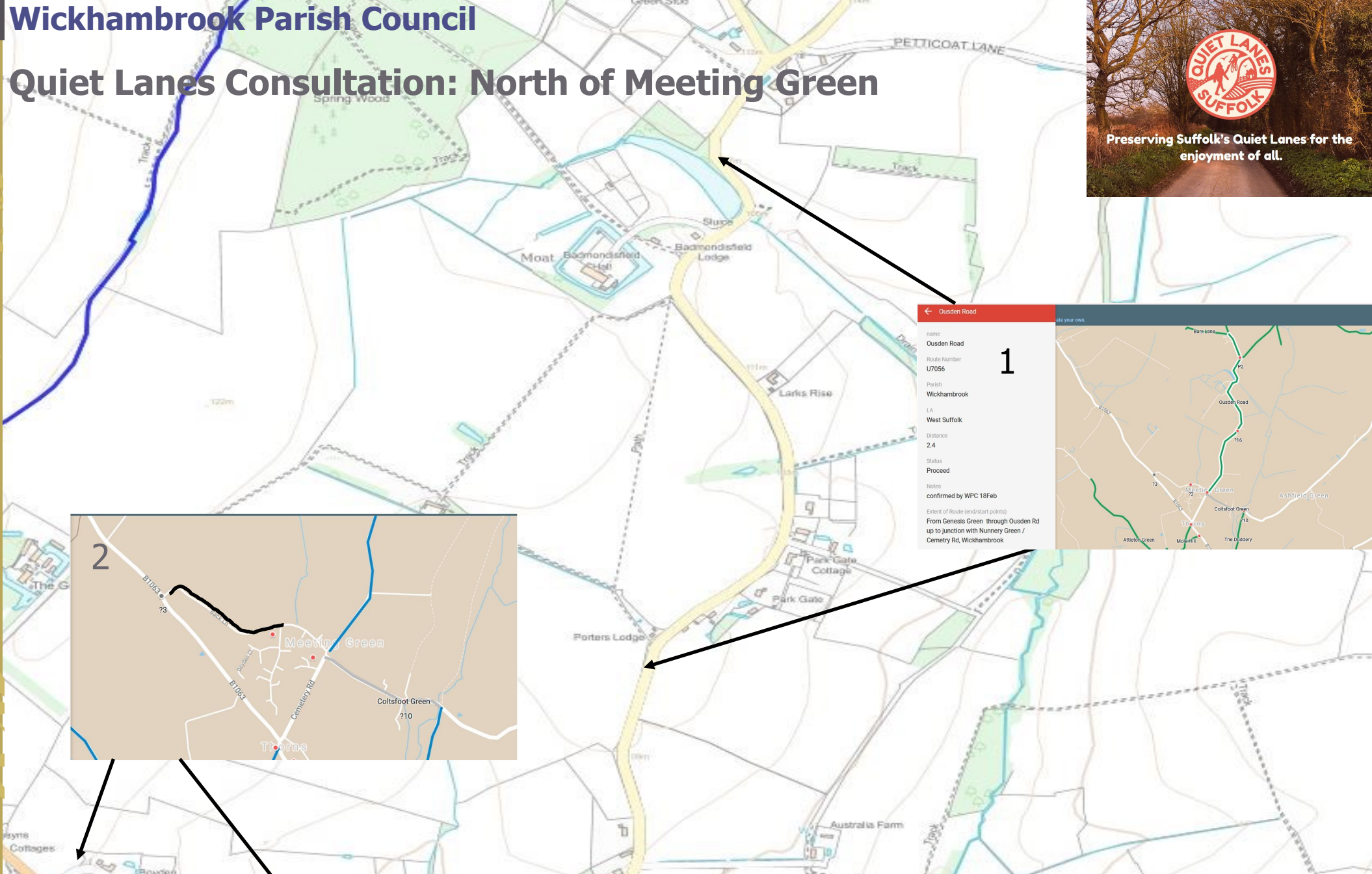
Wickhambrook Parish Council

Parish Clerk: Hilary Workman
123 York Road
Bury St Edmunds
Suffolk IP33 3EG

Phone: 07508 039810
Email: parishclerk@wickhambrook.org.uk



Quiet Lanes Consultation: North of Meeting Green



← Ousden Road

name
Ousden Road

Route Number
U7056

Parish
Wickhambrook

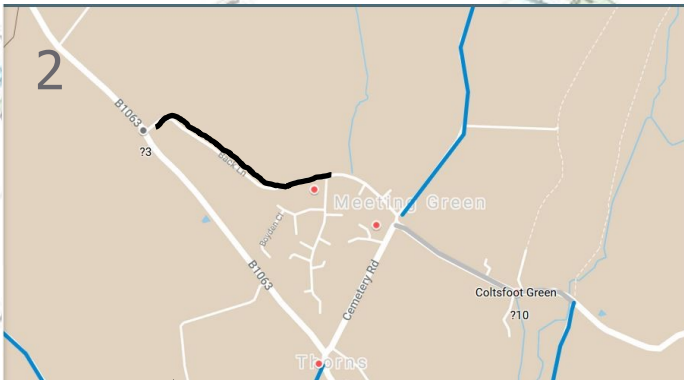
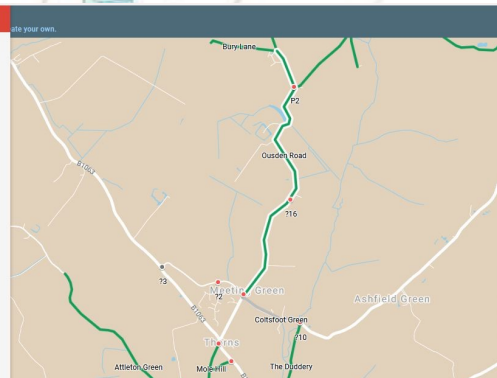
LA
West Suffolk

Distance
2.4

Status
Proceed

Notes
confirmed by WPC 18Feb

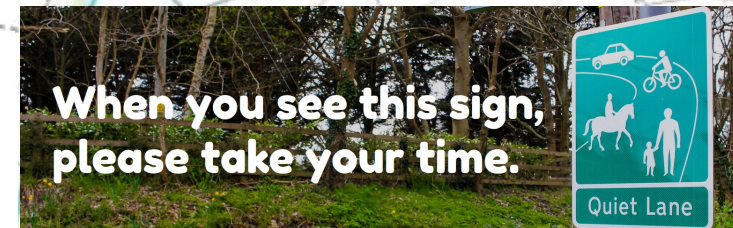
Extent of Route (end/start points)
From Genesis Green through Ousden Rd
up to junction with Nunmery Green /
Cemetery Rd, Wickhambrook



Wickhambrook Parish Council

Parish Clerk: Hilary Workman
123 York Road
Bury St Edmunds
Suffolk IP33 3EG

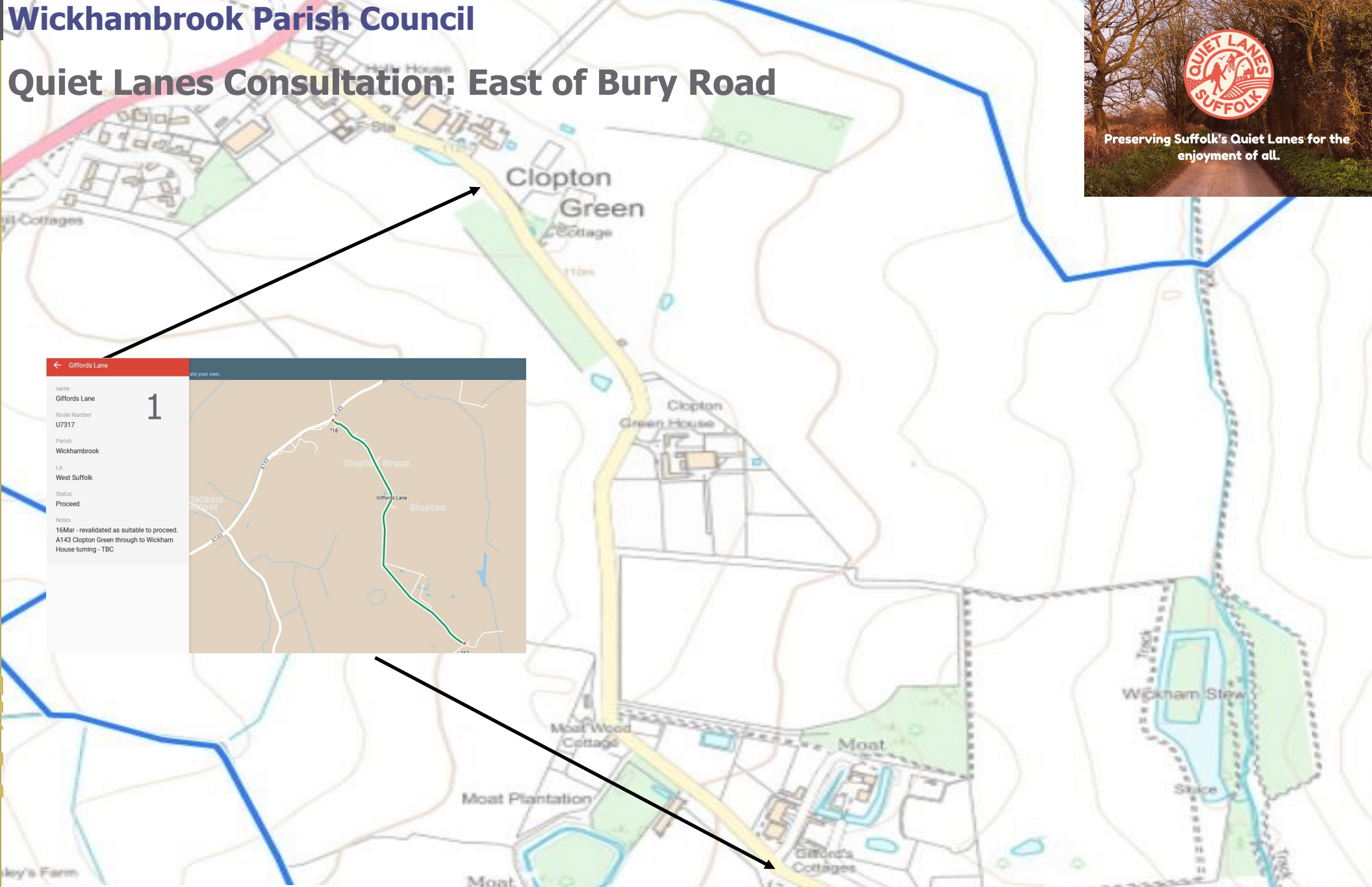
Phone: 07508 039810
Email: parishclerk@wickhambrook.org.uk



Quiet Lanes Consultation: East of Bury Road



Preserving Suffolk's Quiet Lanes for the enjoyment of all.



← Giffords Lane

name
Giffords Lane

Route Number
U7317

Parish
Wickhambrook

LA
West Suffolk

Status
Proceed

Notes
16Mar - revalidated as suitable to proceed.
A143 Clopton Green through to Wickham House turning - TBC

1

Wickhambrook Parish Council

Parish Clerk: Hilary Workman
123 York Road
Bury St Edmunds
Suffolk IP33 3EG

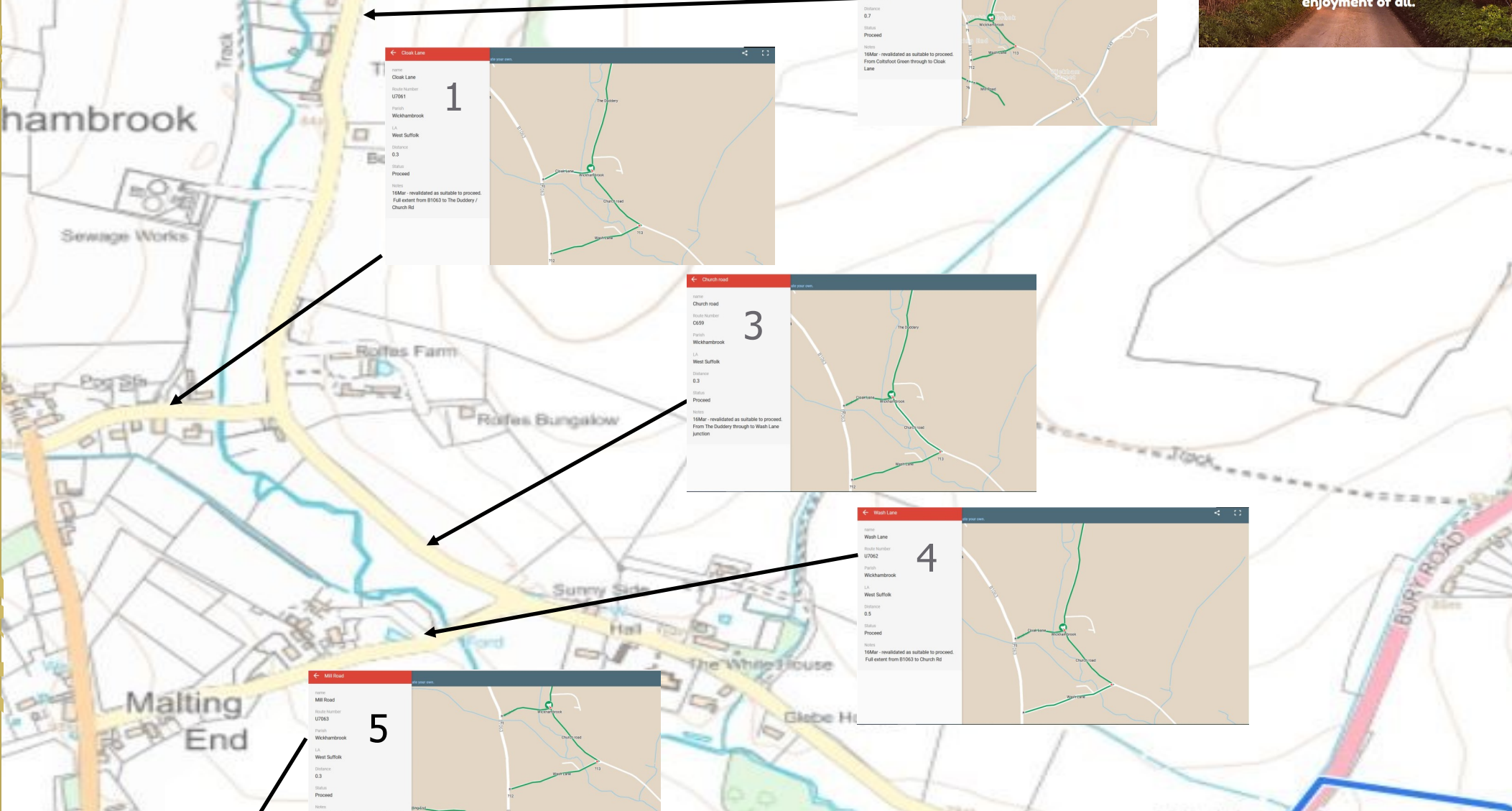
Phone: 07508 039810
Email: parishclerk@wickhambrook.org.uk

Contains OS data © Crown copyright and database right 2021



When you see this sign,
please take your time.

Quiet Lanes Consultation: East of B1063



1

Cloak Lane

Route Number: U7061

Parish: Wickhambrook

L.A.: West Suffolk

Distance: 0.3

Status: Proceed

Notes: 16Mar - re-evaluated as suitable to proceed. Full extent from B1063 to The Duddery / Church Rd

2

The Duddery

Route Number: C659

Parish: Wickhambrook

L.A.: West Suffolk

Distance: 0.7

Status: Proceed

Notes: 16Mar - re-evaluated as suitable to proceed. From Cottatoot Green through to Cloak Lane

3

Church road

Route Number: C659

Parish: Wickhambrook

L.A.: West Suffolk

Distance: 0.3

Status: Proceed

Notes: 16Mar - re-evaluated as suitable to proceed. From The Duddery through to Wash Lane Junction

4

Wash Lane

Route Number: U7062

Parish: Wickhambrook

L.A.: West Suffolk

Distance: 0.5

Status: Proceed

Notes: 16Mar - re-evaluated as suitable to proceed. Full extent from B1063 to Church Rd

5

Mill Road

Route Number: U7063

Parish: Wickhambrook

L.A.: West Suffolk

Distance: 0.3

Status: Proceed

Notes: 16Mar - re-evaluated as suitable to proceed. From Malting End to De Green Mill

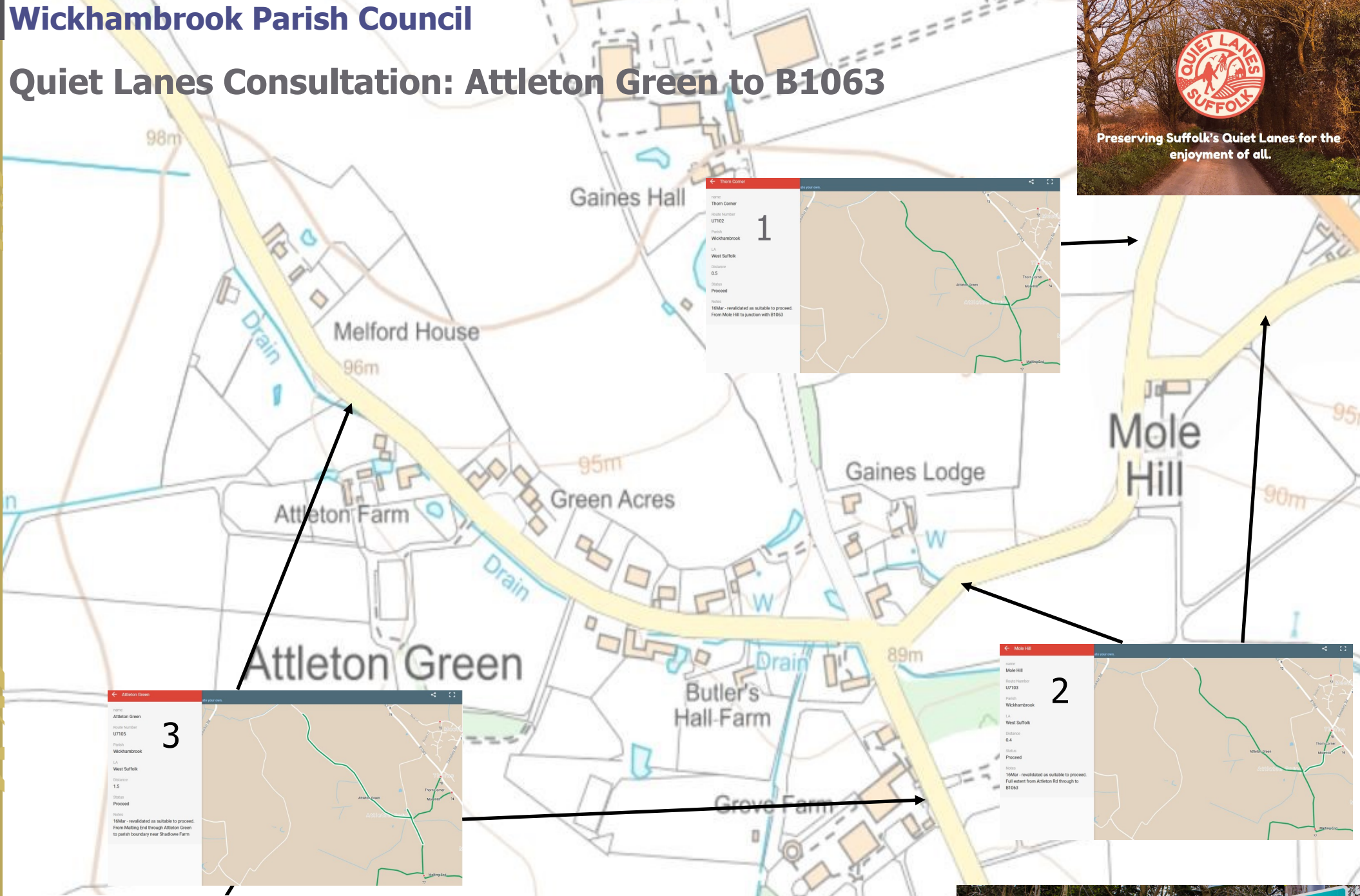
Wickhambrook Parish Council

Parish Clerk: Hilary Workman
123 York Road
Bury St Edmunds

Phone: 07508 039810
Email: parishclerk@wickhambrook.org.uk



Quiet Lanes Consultation: Attleton Green to B1063



Wickhambrook Parish Council

Parish Clerk: Hilary Workman
123 York Road
Bury St Edmunds

Phone: 07508 039810

Email: parishclerk@wickhambrook.org.uk

Contains OS data © Crown copyright and database right 2021



Quiet Lanes Consultation: Farley Green to B1063



3

Farley Green

U7107

Wickhambrook

West Suffolk

Distance: 1.0

Status: Traffic audit

Notes: 16Mar - reviewed, need traffic audit to proceed. Full extent from parish boundary. Coverage through to junction with Casley Ln and Newmarket Rd - TBC

1

Malling End

U7105

Wickhambrook

West Suffolk

Distance: 1.1

Status: Proceed

Notes: 16Mar - re-validated as suitable to proceed. Full extent from B1063 through Atleton Green

2

Road from U7105 to U7107

U7106

Wickhambrook

West Suffolk

Distance: 1.4

Status: Proceed

Notes: 16Mar - re-validated as suitable to proceed. Full extent

Wickhambrook Parish Council

Parish Clerk: Hilary Workman
123 York Road
Bury St Edmunds

Phone: 07508 039810
Email: parishclerk@wickhambrook.org.uk

